

Land Use Bylaw 3357/2006



North

Scale 1:5,000

© The City of Red Deer



	Land Use District Boundary		Historical Preservation Sites
<i>R1</i>	Land Use District		Historically Significant Sites
	Exception to District	<i>HP-32</i>	Historical Site Number
<i>e(ii)</i>	Exception Number		City Boundary
	Exempted from District	<i>123</i>	Civic Address
<i>2a</i>	Exempted Number		Railway
V18	Height Overlay District		Proposed Lots
D95	Density Overlay District		
s	Secondary Suite Permitted		

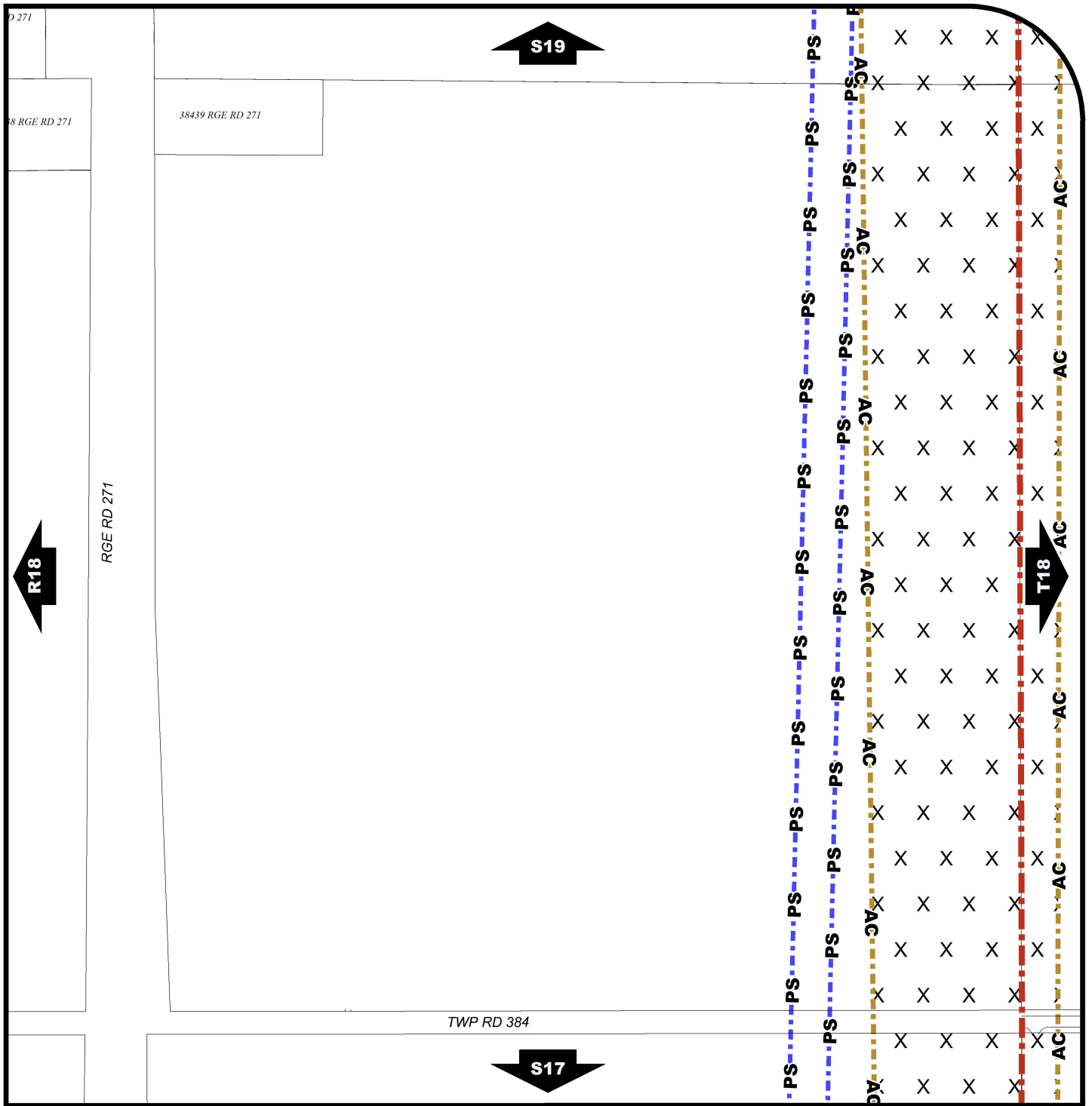
Printed on 2018/10/09

Land Use Districts


S18

SW¼ Sec25 38-27-W4


Refer to Constraints Map



























Land Use Bylaw 3357/2006



North
Scale 1:5,000
© The City of Red Deer



	Escarpment Area		Gaetz - Ross Heritage Area		Civic Address
	Flood Fringe		Subdivision Consideration		Railway
	Floodway		Restricted Development Area		Proposed Lots
	Landfill Site (approximate)		Railway Setback (15m)		City Boundary
	Landfill Setback		Railway Setback (30m)		
	Wastewater Treatment Plant Setback		Unknown Flood Risk		
	Major Entry Area		Business Revitalization Zone		
	Pipeline Setback		Historical Preservation Sites		
	AltaLink Consultation/Potential Constraints Area		Historically Significant Sites		
	Overlay District		Historical Site Number		

Printed on 2018/10/09

Land Use Constraints

S18

SW¼ Sec25 38-27-W4