

Land Use Bylaw 3357/2006



North

Scale 1:5,000

© The City of Red Deer



	Land Use District Boundary		Historical Preservation Sites
<i>R1</i>	Land Use District		Historically Significant Sites
	Exception to District	<i>HP-32</i>	Historical Site Number
<i>e(ii)</i>	Exception Number		City Boundary
	Exempted from District	<i>123</i>	Civic Address
<i>2a</i>	Exempted Number		Railway
V18	Height Overlay District		Proposed Lots
D95	Density Overlay District		
<i>s</i>	Secondary Suite Permitted		

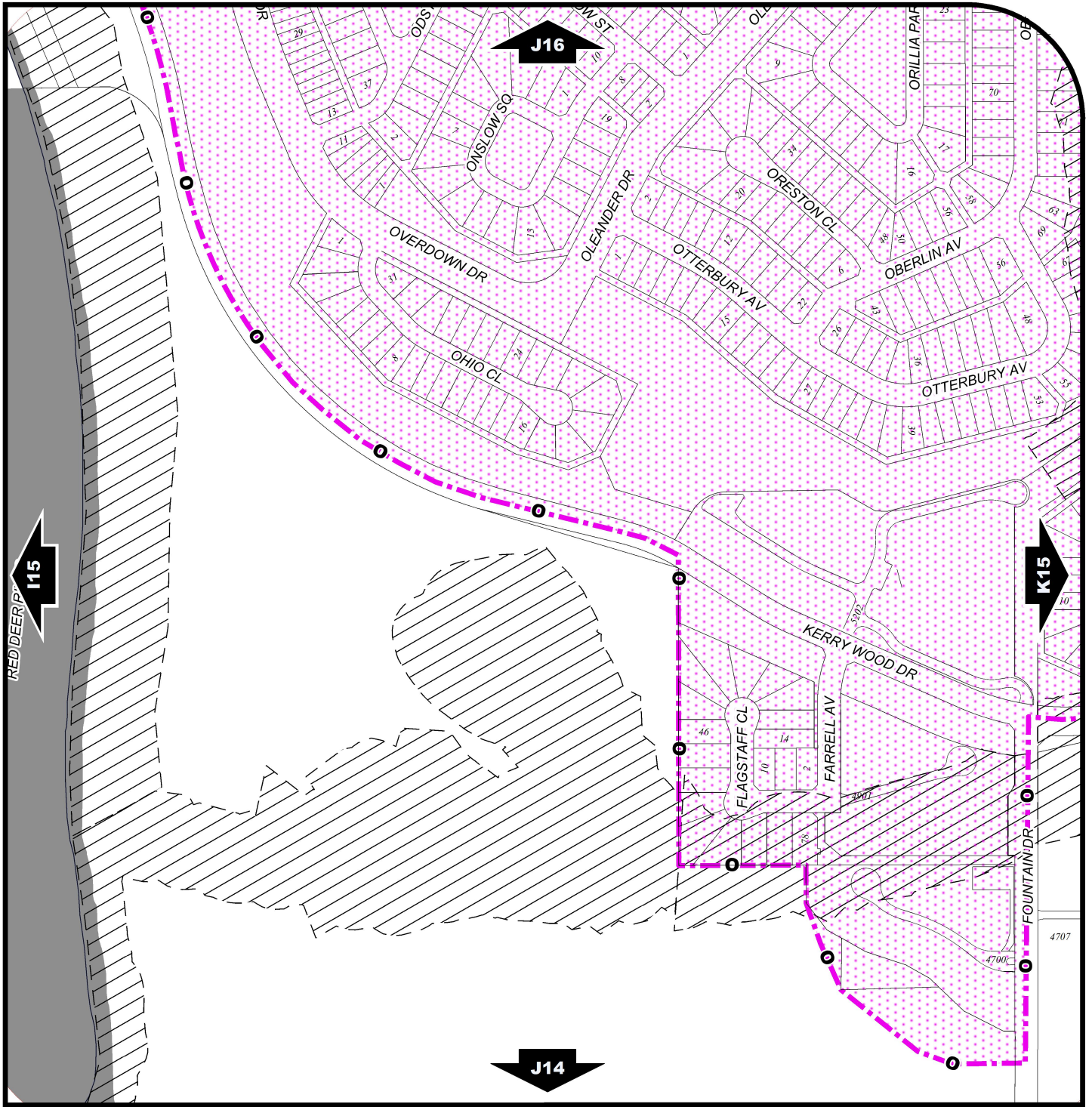
Printed on 2018/05/28

Land Use Districts


J15

NE¼ Sec18 38-27-W4


Refer to Constraints Map


























Land Use Bylaw 3357/2006



North
Scale 1:5,000
© The City of Red Deer



 Escarpment Area	 Gaetz - Ross Heritage Area	 Civic Address
 Flood Fringe	 Subdivision Consideration	 Railway
 Floodway	 Restricted Development Area	 Proposed Lots
 Landfill Site (approximate)	 Railway Setback (15m)	 City Boundary
 Landfill Setback	 Railway Setback (30m)	
 Wastewater Treatment Plant Setback	 Unknown Flood Risk	
 Major Entry Area	 Business Revitalization Zone	
 Pipeline Setback	 Historical Preservation Sites	
 AltaLink Consultation/Potential Constraints Area	 Historically Significant Sites	
 Overlay District	 Historical Site Number	

Printed on 2018/05/28

Land Use Constraints

J15

NE¼ Sec18 38-27-W4