

Land Use Bylaw 3357/2006




















North







Scale 1:5,000

© The City of Red Deer



-  AC AltaLink Consultation/
Potential Constraints Area
-  B Business Improvement Area
-  Escarpment Area
-  Flood Fringe
-  Floodway
-  G Gaetz - Ross Heritage Area
-  Historical Preservation Sites
-  Historically Significant Sites
-  HP-32 Historical Site Number
-  Landfill Site (approximate)
-  Landfill Setback
-  Major Entry Area
-  Overlay District
-  RDA Restricted Development Area
-  PS Pipeline Setback
-  Wastewater Treatment
-  Plant Setback
-  Railway Setback (15m)
-  Railway Setback (30m)

-  123 Civic Address
-  Proposed Lots
-  Railway
-  City Boundary

Printed on April 08, 2024

Land Use Constraints

O14

SW¼ Sec15 38-27-W4