

Land Use Bylaw 3357/2006



North

Scale 1:5,000

© The City of Red Deer



	Land Use District Boundary		Historical Preservation Sites
<i>R1</i>	Land Use District		Historically Significant Sites
	Exception to District	<i>HP-32</i>	Historical Site Number
<i>e(ii)</i>	Exception Number		City Boundary
	Exempted from District	<i>123</i>	Civic Address
<i>2a</i>	Exempted Number		Railway
V18	Height Overlay District		Proposed Lots
D95	Density Overlay District		
<i>s</i>	Secondary Suite Permitted		

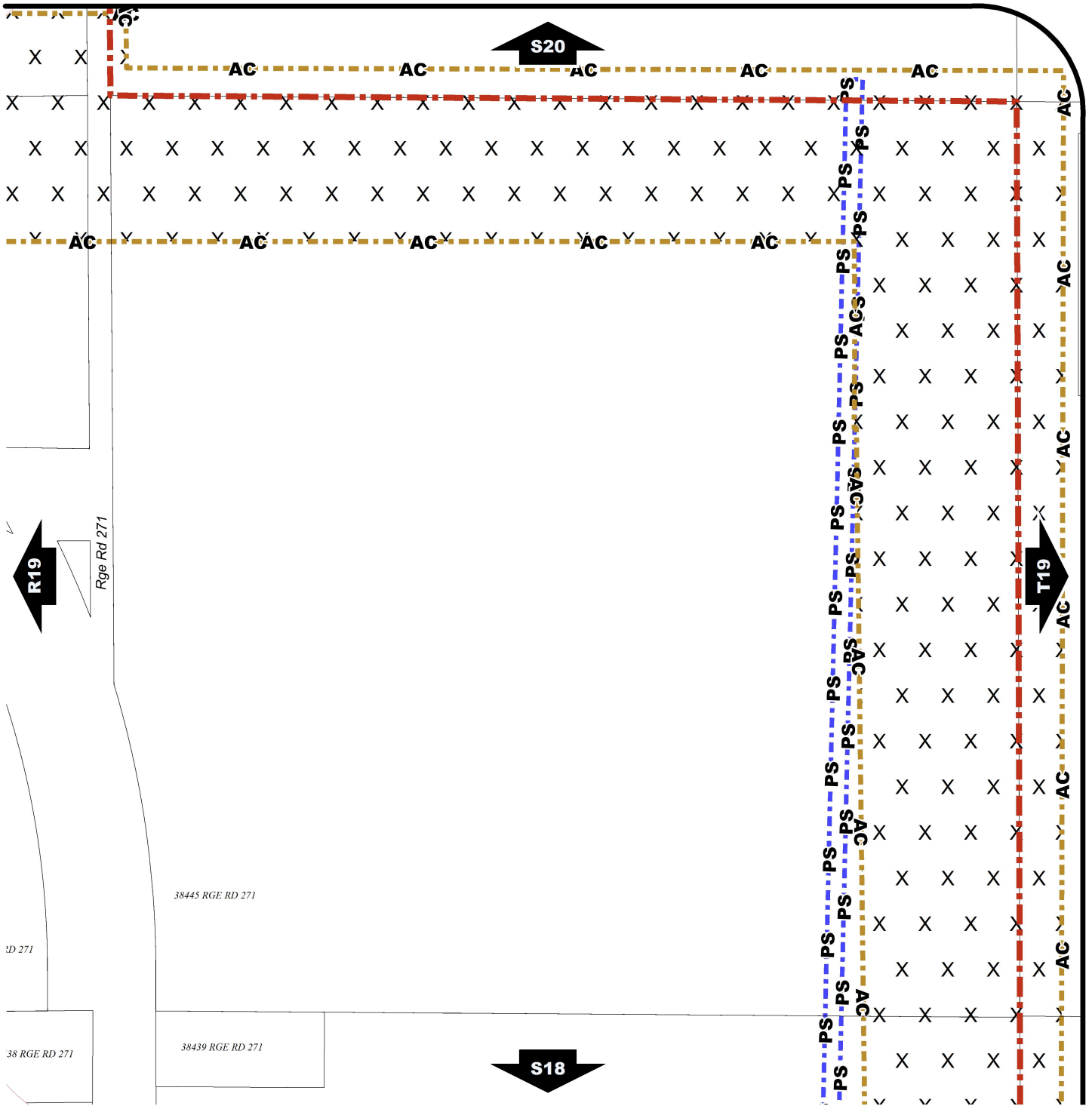
Printed on Mar 20, 2015

Land Use Districts



S19





















NW¼ Sec25 38-27-W4

Refer to Constraints Map



Land Use Bylaw 3357/2006


 North
 Scale 1:5,000
 © The City of Red Deer


- | | |
|--|--|
|  Escarpment Area |  Subdivision Consideration |
|  Flood Fringe |  Restricted Development Area |
|  Floodway |  Business Revitalization Zone |
|  Landfill Site (approximate) |  Historical Preservation Sites |
|  Landfill Setback |  Historically Significant Sites |
|  Major Entry Area |  Historical Site Number |
|  TransCanada Pipeline Setback |  City Boundary |
|  AltaLink Consultation/Potential Constraints Area |  Civic Address |
|  Overlay District |  Railway |
|  Gaetz - Ross Heritage Area |  Proposed Lots |

Printed on Mar 20, 2015

Land Use Constraints

S19

NW 1/4 Sec 25 38-27-W4