

Zoning Bylaw 3357/2024










North










Scale 1:5,000

© The City of Red Deer



-  Land Use Zone Boundary
-  **R-L** Land Use Zone
-  Exception to Zone
-  *e(ii)* Exception Number
-  Exempted from Zone
-  *2a* Exempted Number
-  *V18* Height Overlay Zone
-  *D95* Density Overlay Zone
-  **S** Suite Locations

-  Historical Preservation Sites
-  Historically Significant Sites
-  *HP-32* Historical Site Number
-  City Boundary
-  *I23* Civic Address
-  Railway
-  Proposed Lots

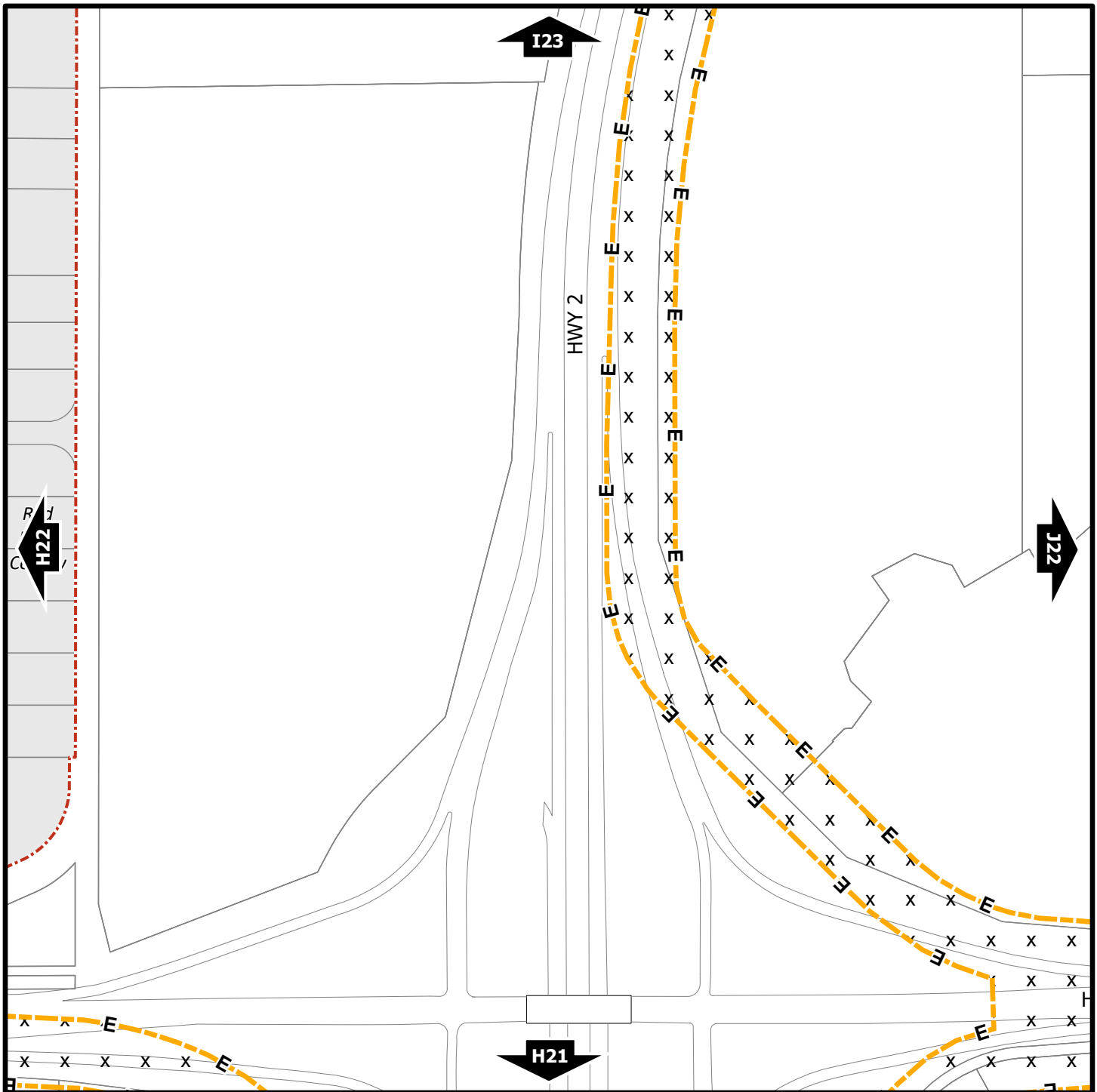
Printed on August 23, 2024

Land Use Zones

I22

SW¼ Sec5 39-27-W4

Refer to Constraints Map



Zoning Bylaw 3357/2024

North



Scale 1:5,000
© The City of Red Deer



	AltaLink Consultation/ Potential Constraints Area		Landfill Site (approximate)
	Business Improvement Area		Landfill Setback
	Escarpment Area		Major Entry Area
	Flood Fringe		Overlay District
	Floodway		Restricted Development Area
	Gaetz - Ross Heritage Area		Pipeline Setback
	Historical Preservation Sites		Wastewater Treatment Plant Setback
	Historically Significant Sites		Railway Setback (15m)
	Historical Site Number		Railway Setback (30m)

123	Civic Address
---	Proposed Lots
++++	Railway
---	City Boundary

Printed on August 23, 2024

Land Use Constraints

I22

SW¼ Sec5 39-27-W4