

Zoning Bylaw 3357/2024

North



Scale 1:5,000
© The City of Red Deer



- Land Use Zone Boundary
- R-L Land Use Zone
- Exception to Zone
- e(ii) Exception Number
- Exempted from Zone
- 2a Exempted Number
- V18 Height Overlay Zone
- D95 Density Overlay Zone
- S Suite Locations

- Historical Preservation Sites
- Historically Significant Sites
- HP-32 Historical Site Number
- City Boundary
- 123 Civic Address
- Railway
- Proposed Lots

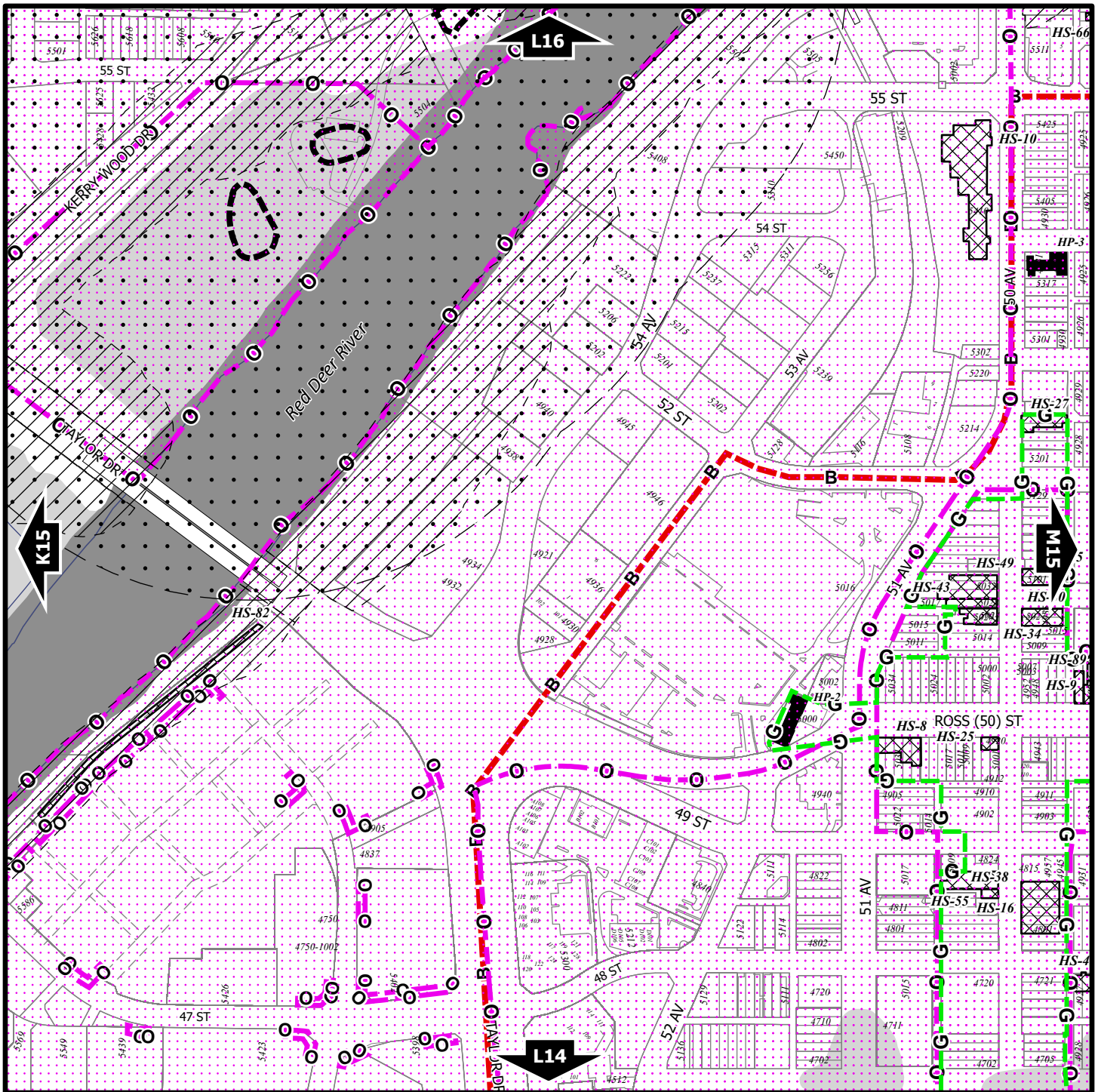
Printed on August 30, 2024

Land Use Zones

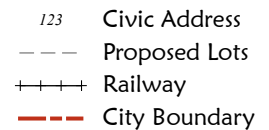
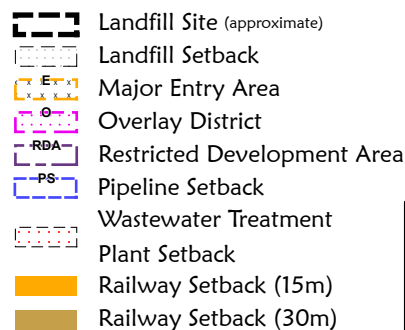
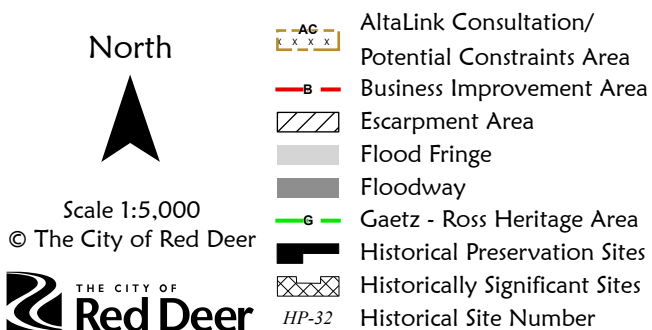
L15

NE¼ Sec17 38-27-W4

Refer to Constraints Map



Zoning Bylaw 3357/2024



Printed on August 23, 2024

Land Use Constraints
L15
NE 1/4 Sec 17 38-27-W4